



















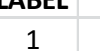


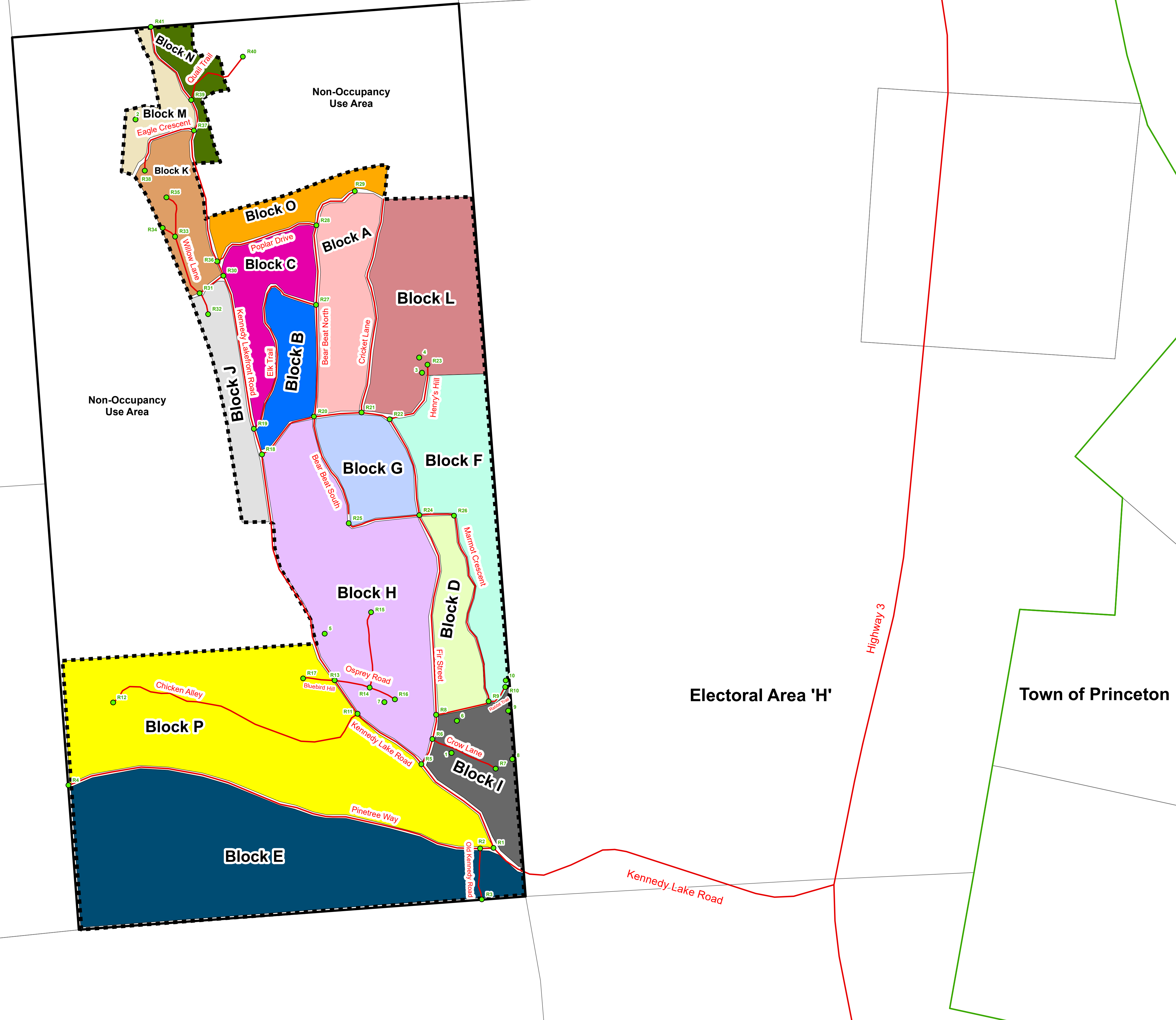


**Legend**

-  Subject Parcel
-  Recreational Use Area
-  Non-Occupancy Use Area
-  Block A
-  Block B
-  Block C
-  Block D
-  Block E
-  Block F
-  Block G
-  Block H
-  Block I
-  Block J
-  Block K
-  Block L
-  Block M
-  Block N
-  Block O
-  Block P
-  Electoral Area Boundary
-  Roads
-  GPS Coordinates

LABEL	LAT	LONG
1	49.340982	-120.579359
2	49.351580	-120.585940
3	49.347146	-120.579363
4	49.347395	-120.579406
5	49.343061	-120.582255
6	49.341492	-120.579165
7	49.341884	-120.580913
8	49.340808	-120.577872
9	49.341594	-120.577880
10	49.342083	-120.577882
R1	49.339400	-120.578501
R2	49.339407	-120.578836
R3	49.338583	-120.578886
R4	49.340936	-120.588846
R5	49.340839	-120.580118
R6	49.341229	-120.579801
R7	49.340673	-120.578299
R8	49.341616	-120.579663
R9	49.341767	-120.578346
R10	49.341977	-120.577909
R11	49.341731	-120.581595
R12	49.342212	-120.587590
R13	49.342296	-120.582095
R14	49.342138	-120.581244
R15	49.343349	-120.581069
R16	49.341915	-120.580651
R17	49.342367	-120.582868
R18	49.346026	-120.583460
R19	49.346451	-120.583608
R20	49.346573	-120.582107
R21	49.346578	-120.580928
R22	49.346434	-120.580249
R23	49.347268	-120.579212
R24	49.344852	-120.579698
R25	49.344809	-120.581451
R26	49.344801	-120.578847
R27	49.348371	-120.581844
R28	49.349649	-120.581684
R29	49.350154	-120.580675
R30	49.348953	-120.584071
R31	49.348701	-120.584686
R32	49.348353	-120.584518
R33	49.349644	-120.585184
R34	49.349798	-120.585476
R35	49.350286	-120.585324
R36	49.349193	-120.584197
R37	49.351328	-120.584520
R38	49.350742	-120.585809
R39	49.351824	-120.584529
R40	49.352458	-120.583176
R41	49.353053	-120.585386



Kennedy Lake Recreational Use Areas  
 Schedule '4' Electoral Area 'H' Zoning Bylaw  
 No. 2498, 2013.

This is Schedule '4' (Zoning Map) as referenced  
 in the Regional District of Okanagan-Similkameen's  
 Electoral Area 'H' Zoning Bylaw No. 2498, 2013.

Chair \_\_\_\_\_ Chief Administrative Officer \_\_\_\_\_

